



## **CAMÍ DE PICASSO**

**Guardiola de Berguedà – Saldes – Gósol – Bellver de Cerdanya**

**Follows the journey made by Pablo Picasso in the spring of 1906, from Guardiola de Berguedà to Gósol – where he stayed until August – and part of the route he followed to leave the Berguedà. Covering a significant part of the upper Berguedà, now included in the Cadí-Moixeró Natural Park, and ending in Bellver de Cerdanya, it is the route that Picasso and his companion, Fernande Olivier, followed, accompanied by just one mule driver and a mule. It passes through a varied landscape, from fields and farms to the rocky slopes of the Cadí Range and down to the verdant pastures of Cerdanya.**

## Technical data

---

Total distance: 58,8 Km

Time: 20 hours (recommended 4 days)

Max. Altitude: 2.426 meters

Min. altitude: 722 meters

Ascent gradient: 2.670 meters

Descent gradient: 2.370 meters

Signposting:

From Guardiola de Berguedà to monestir de Sant Llorenç red and white marks (GR 4-2)

From Sant Llorenç to Sorribes yellow marks (network of Berguedà paths)

From Sorribes to Gósol red and white marks (GR 107 – Camí dels Bons Homes)

From Gósol to cross path between Nas and Pi yellow and white marks (PR C-124)

Until Bellver de Cerdanya red and white marks (GR 150 until Talló and GR 107 until Bellver).

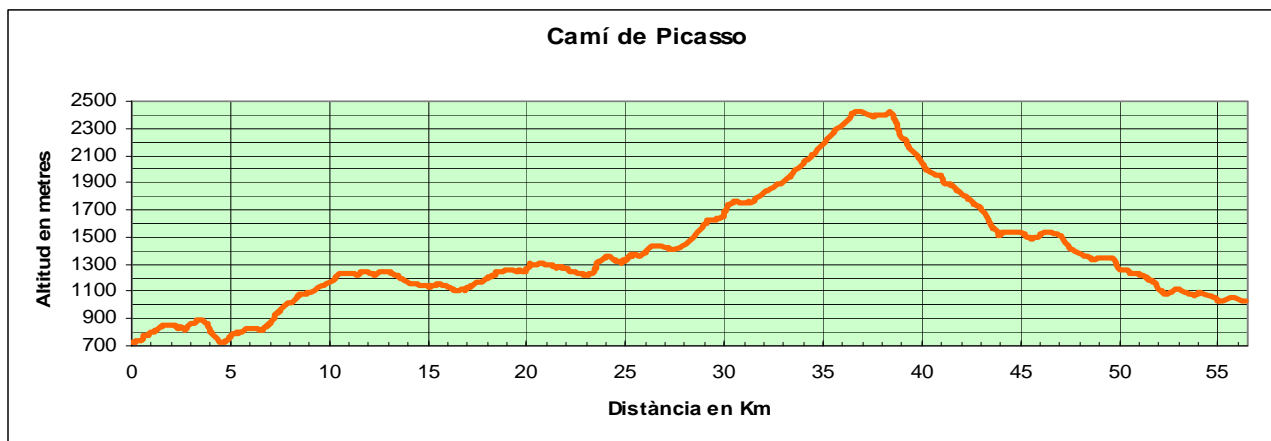
Maps: Mapa Alpina: 1:25.000

Start point: L'estació de Guardiola de Berguedà

Arrival point: Bellver de Cerdanya

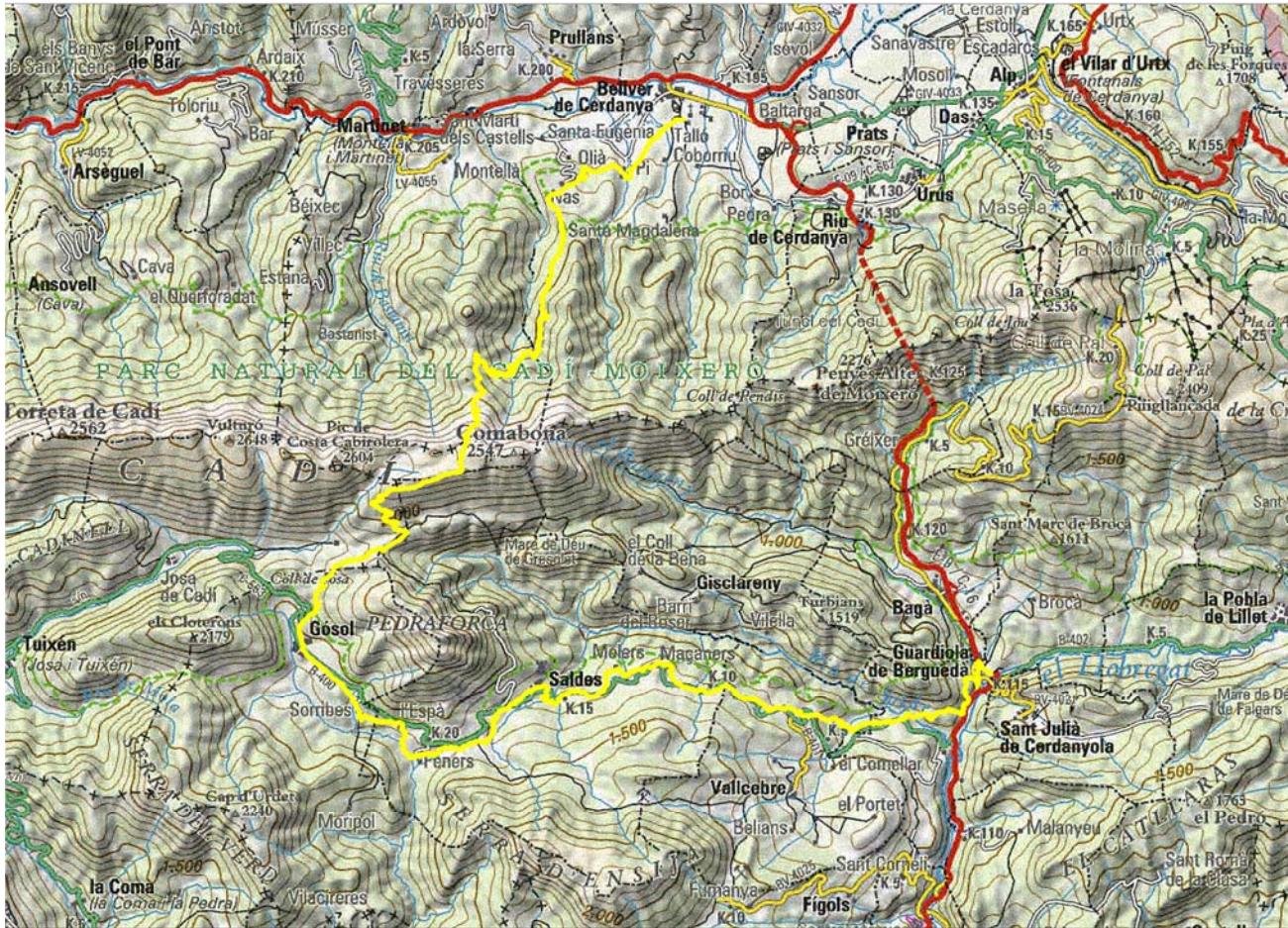
## Route's profile

---

















## Route map









001	725	0 Km	0,300 Km	City hall square, Guardiola de Berguedà. Took the road to north direction, following the red and white marks of GR 4-2	
					
003	737	0,270 Km	0,780 Km	Cal Frare. Leave the main road and turn to the street at left.	
004	742	0,030 Km	0,810 Km	Leave the asphalt and turn to left, to a path. Following the marks of GR 4-2.	
005	776	0,180 Km	0,990 Km	Arrived to a wide path and turn left, to the monastery of Sant Llorenç, close to the way.	









006	776	0,130 Km	1,120 Km	Arrived to asphalt road. Turn at right, we leave the marks of GR and now follow the yellow marks of Berguedà Network of paths.	
					
					
009	858	0,440 Km	2,060 Km	Leaving the main path and turn at left to "Casa del Vilar", and ancient farm.	
010	857	0,120 Km	2,180 Km	El Vilar. Turn around the house, which remains to our right. At the end, the wide path becomes a bridle path going to the forest	
					








					
					
014	769	0,790 Km	5,770 Km	Arrived to a clearing zone, took the wide path at left and making a 90 ° turn.	
					
016	795	0,040 Km	5,910 Km	Crossing a stream	
017	825	0,520 Km	6,430 Km	We are now close to Cal Griera. Before crossing an animal bridge, took the small path to the left.	
					







019	814	0,280 Km	7,080 Km	Arrived to a wide gravel road. Turn at right.	
020	814	0,120 Km	7,200 Km	Took a path to the left until Camping El Berguedà, following all strait thru main road, crossing the bridge over the stream.	
021	873	0,440 Km	7,640 Km	Hostalets. Leave the main path and turn at left, before the house.	
					
023	999	0,590 Km	8,410 Km	Turn at left.	
024	1006	0,120 Km	8,530 Km	Arrived to Sant Julià de Freixens leave it at right and follow the path to left.	








					
026	1025	0,090 Km	8,750 Km	Leave the main path and took a bridle path at right.	
027	1029	0,050 Km	8,800 Km	Cross the main road.	
028	1034	0,070 Km	8,870 Km	Took the path to the left.	
					
					









031	1086	0,180 Km	9,440 Km	Leave the main path and took a bridle path to the right.	
032	1087	0,240 Km	9,680 Km	Arrived to a wide way follow it to the right, direction to Hotel Ca l'Agustinet.	
033	1097	0,340 Km	10,020 Km	All strait and at left, leaving the hotel way to the right.	
034	1143	0,380 Km	10,400 Km	Leave the main path and took a small one to the left.	
035	1147	0,040 Km	10,440 Km	Arrived to wide path, took at left.	
036	1147	0,110 Km	10,550 Km	Cross paths, follow to the right.	
					








038	1198	0,440 Km	11,110 Km	Following to the right, direction Cal Francesc house.	
039	1216	0,090 Km	11,200 Km	The path becomes more strait, we took the way to right, crossing the forest	
040	1224	0,380 Km	11,580 Km	We found an old stone wall pull down.	 (Foot inverse al sentit de la marxa)
041	1232	0,110 Km	11,690 Km	Arrived to main road. Follow the path at right.	
042	1226	0,110 Km	11,800 Km	Arrived to wide path and following up	
043	1225	0,040 Km	12,200 Km	Leave the wide path and take the narrow one at right, to lead inside the forest.	
044	1225	0,080 Km	12,280 Km	Crossing paths follow to the right, down hill.	

046	1230	0,140 Km	12,460 Km	Cross the stream	
047	1242	0,050 Km	12,510 Km	Follow to the left until the main road.	
					
049	1245	0,070 Km	12,750 Km	Arrived to Camping Susén, follow thru the main road.	
050	1228	0,350 Km	13,100 Km	Leave the main road and took the wide way at right.	
					

















053	1248	0,220 Km	13,710 Km	Arrived to Maçaners. Follow thru the road, at right.	
054	1242	0,240 Km	13,950 Km		
055	1238	0,070 Km	14,020 Km	Passing in front the “font vella” and follow at right, down.	
056	1212	0,360 Km	14,380 Km	The road is over, follow strait on thru the wide path.	
057	1199	0,140 Km	14,520 Km	Turn at left, down.	
058	1168	0,390 Km	14,910 Km	Leave the wide path, took the small one at left.	
					








061	1167	0,040 Km	15,360 Km	Arrived to Molers, turn right, to the houses.	
062	1163	0,030 Km	15,390 Km	Arrived to the houses, turn at left.	
G063	1163	0,030 Km	15,420 Km	Cross the under cover corridor between the houses	
064	1161	0,030 Km	15,450 Km	Behind the house, took the bridle path to the left.	
065	1144	0,220 Km	15,670 Km	Cross the wide path and follow the narrow one, up hill	
					

067	1148	0,030 Km	15,820 Km	Arrived to a wide path, follow it to the left, up hill.	
068	1148	0,040 Km	15,860 Km	Arrived to a wide path, follow it to the right, down hill.	
069	1142	0,090 Km	15,950 Km	Follow the path downhill; leave at left the Pedraforca Youth hostel.	
					
					
072	1151	0,030 Km	16,680 Km	Arrived to a wide path, turn at right, downhill.	
073	1141	0,250 Km	16,930 Km	Leave the wide path, all strait on downhill.	

















074	1106	0,720 Km	17,650 Km	Crossing paths follow to the left.	
					
076	1112	0,040 Km	17,830 Km	Before arrive to the main road, took the small path to the right, crossing the river under the bridge.	
077	1110	0,110 Km	17,940 Km	Cross the river, leaving "Cal Dario" at left. (Take care, there are dogs in there!)	
078	1136	0,280 Km	18,220 Km	Before the main road, took the path to the left.	
079	1157	0,280 Km	18,500 Km	Arrived to a wide way, turn at left.	
080	1163	0,040 Km	18,540 Km	Arrived to a wide way, turn at right.	








					
082	1196	0,240 Km	19.090 Km	Follow the main road, turn to the left.	
083	1210	0,150 Km	19,240 Km	Arrived to main square of Saldes. Follow strait, passing in front of Tourism information office.	
					
085	1221	0,140 Km	19,500 Km	Leave the road and took the path at right.	
086	1241	0,100 Km	19,600 Km	Go up to the stairs and follow to the right.	
087	1249	0,060 Km	19,660 Km	Follow the road to left.	

088	1252	0,150 Km	19,810 Km	Arrived to the end of the road, took the bridle path at left.	
089	1245	0,150 Km	19,960 Km	Arrived to a road, turn at right.	
090	1264	0,300 Km	20,260 Km	All strait on. Leaving at right "Cal Xiu" a country farmhouse.	
091	1262	0,140 Km	20,400 Km	Arrived to the road to "Lluís Estasen" shelter, Turn to the left, downhill.	
092	1248	0,160 Km	20,560 Km	Cross the main road and took the wide path.	
093	1250	0,390 Km	20,950 Km	Leave the wide path and took the path at right side.	
094	1254	0,170 Km	21,120 Km	Took the path at right side uphill, it becomes soon a bridle path.	

















095	1285	0,230 Km	21,350 Km	The way loose his draw because the landslides. Turn at right and goes uphill in sharp bends.	
096	1292	0,240 Km	21,590 Km	Arrived to a path, follow it at right direction.	
097	1313	0,280 Km	21,870 Km	Turn at right.	
098	1313	0,150 Km	21,920 Km	Cross the road and took a wide path.	
099	1299	0,480 Km	22,400 Km	Arrived to another wide path, turn at left, downhill.	
100	1279	0,300 Km	22,700 Km	In the middle of the bend, leave the wide path and took the bridle one at right.	
101	1286	0,190 Km	22,890 Km	The bridle turns at left.	








102	1272	0,340 Km	23,230 Km	Arrived to another wide path and took it at left side, downhill.	
103	1250	0,250 Km	23,480 Km	Croospaths. Follow strait on.	
					
105	1234	0,210 Km	23,880 Km	Leave the wide path and turn at right side.	
106	1234	0,270 Km	24,150 Km	Found the GR-107, it comes by the left side, follow all strait on.	
					
108	1222	0,030 Km	24,480 Km	Leave the main path and took a small one at right side, going uphill. Leave the red and white marks and now follow the yellow ones.	

109	1229	0,030 Km	24,310 Km	Leave the way and took the bridle path at left.	
110	1259	0,190 Km	24,700 Km	Cross a path. Follow the bridle path uphill.	
111	1320	0,280 Km	24,980 Km	Arrived to l'Espà. Follow the road to the left, going to the church.	
112	1327	0,100 Km	25,080 Km	Follow at right, now we found again the red and white marks from GR-107. Follow it until Gósol.	
113	1336	0,070 Km	25,150 Km	Arrived to a fountain. Turn at left.	
114	1349	0,150 Km	25,300 Km	Arrived to main road. Follow it to the left.	
115	1353	0,150 Km	25,450 Km	Leave the road and took the path to the left.	

















116	1326	0,390 Km	25,840 Km	The path turns to the right and becomes small	
117	1353	0,790 Km	26,630 Km	Arrived to Sorribes, turn at right.	
118	1368	0,100 Km	26,730 Km	Passing beside the church.	
119	1371	0,190 Km	26,920 Km	Leave the road and took the path to the left.	
120	1377	0,470 Km	27,390 Km	Took the small path uphill.	
121	1437	0,490 Km	27,780 Km	Arrived to a wide path and turn at left. Here the way goes together with PRC 127.	
122	1438	0,050 Km	27,830 Km	Coll del Cap de la Creu. Turn at right.	








					
					
					
126	1428	0,280 Km	29,230 Km	Arrived to main square of Gósol. Took the street at right, besides the city Hall.	
127	1433	0,090 Km	29,320 Km	Turn at left.  Turn at left, again.	 
128	1455	0,280 Km	29,600 Km	The asphalt ends and follows a gravel path, turn at right, and took Cerdanya Way.	

					
130	1623	0,160 Km	30,830 Km	Follow the wide path uphill.	
131	1629	0,090 Km	30,920 Km	Font Terrers. The path goes to the right.	
132	1631	0,440 Km	31,360 Km	Turn at left. Cross the stream of Coma de Caners and go uphill, to Cap de la Portella.	
133	1761	1,500 Km	32,860 Km	Cross Serrat de la Portella and find a fountain "la font de la Roca", follow uphill.	
134	1842	0,900 Km	33,760 Km	El Collell. Arrived to a path and turn at left, uphill.	
135	1879	0,540 Km	34,300 Km	Coll de les Bassotes. Leave the GR-107 marks and follow the white and yellow marks from PR-C124.	

















136	2013	1,200 Km	35,500Km	Cross an animal fence. Follow uphill.	
					
					
					
140	2418	1,060 Km	38,250 Km	Cross an animal fence and follow uphill until the mountain pass from Serra Pedregosa.	
141	2430	1,950 Km	40,200 Km	Arrived to al pas del Gosolans. Turn to the north.	
142	1995	1,950 Km	42,150 Km	Refugi de Prat d'Aguiló. Took the path and going downhill.	

143	1897	0,710 Km	42,860 Km	Leave the wide path and took the small one at right.	
144	1897	0,240 Km	43,220 Km	Took again the wide path. Follow it downhill.	
145	1849	0,490 Km	43,710 Km	Arrived to Coll de l'Home Mort. Turn at right.	
146	1761	0,790 Km	44,500 Km	Leave the main path. Turn at left.	
147	1695	0,590 Km	45,090 Km	Turn and took the track at right.	
148	1674	0,120 Km	45,210 Km	Arrived to a clearing zone and took the track at right.	
149	1549	0,600 Km	45,810 Km	Leave the path and took the track at right.	

150	1529	0,170 Km	45,980 Km	Leave the wide path and turn at right.	
151	1518	0,020 Km	46,000 Km	Follow the path at right, uphill.	
152	1533	0,190 Km	46,390 Km	Cross the stream and follow the wide path.	
					
154	1527	0,570 Km	47,160 Km	Turn at left, downhill.	
					
156	1513	1,830 Km	49,250 Km	Leave the path and took a track at left	








157	1481	0,120 Km	49,370 Km	Cross a bridle path and follow strait, downhill.	
158	1429	0,330 Km	49,700 Km	Arrived to a gravel path. Follow it at left, downhill.	
159	1352	2,150 Km	51,850 Km	Leave the path and took the track at left.	
160	1262	0,520 Km	52,370 Km	Find again the main path and took it to the left.	
					
162	1231	0,580 Km	53,180 Km	All strait on. Arrived to Nas.	
163	1230	0,060 Km	53,240 Km	Turn at right Took the road arriving to town.	

164	1219	0,230 Km	53,470 Km	Turn to the right.	
165	1117	0,880 Km	54,350 Km	Arrived to GR 150. Took it to the right.	
					
					
168	1119	0,030 Km	55,220 Km	Arrived to asphalt road. Follow it at right.	
169	1119	0,030 Km	55,250 Km	Turn at left.	
170	1092	0,470 Km	55,720 Km	Arrived to Pi, here we found hotel and apartments to stay. Turn at left.	

171	1085	0,090 Km	55,810 Km	Turn at left.	 
172	1082	0,040 Km	55,850 Km	Turn at left. Follow Main street of Pi	
173	1075	0,210 Km	56,060 Km	Arrived to la Ferreria. Turn at right thru Sant Josep street.	
174	1076	0,130 Km	56,190 Km	All strait, uphill. At 50 meters the asphalt is over.	
175	1088	0,210 Km	56,400 Km	Leave the wide path and turn at left.	
176	1035	0,900 Km	57,300 Km	Turn at left.	



177	1030	0,290 Km	57,590 Km	At left again.	
					
179	1048	0,320 Km	58,050 Km	Find a road, turn at left.	
180	1048	0,050 Km	58,100 Km	Turn at right.	
181	1052	0,100 Km	58,200 Km	Arrived to Talló. Turn to left until Bellver.	
182	1027	0,600 Km	58,800 Km	Bellver. End of the route.	